










Percentage of households exempt, 1670

-  Over 55%
-  45 to 55
-  35 to 45
-  25 to 35
-  15 to 25
-  Under 15
-  ? Includes collection area(s) with no exempt recorded
-  No exempt recorded
-  Constablewick not identified in 1670

For note on mapping see Appendix III

10 miles