









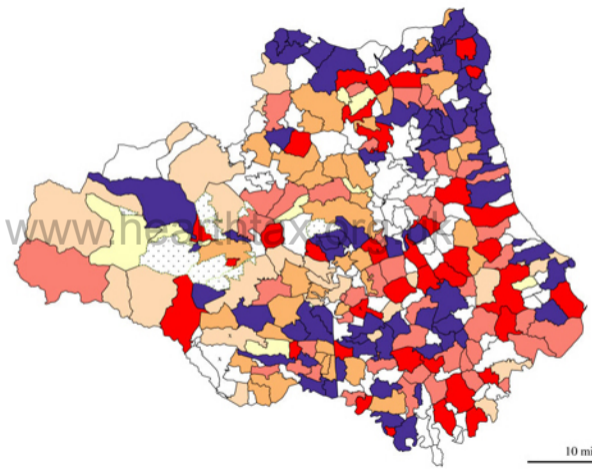




Percentage of exempt households

-  Over 55%
-  45 to 55
-  35 to 45
-  25 to 35
-  15 to 25
-  Under 15
-  None     Damaged
-  No data
-  Common



10 miles